


Exploring the Depths of Gettysburg: A Comprehensive Guide to "The Maps of the Cavalry at Gettysburg"

The Battle of Gettysburg, fought from July 1-3, 1863, stands as a pivotal moment in American history, marking a turning point in the Civil War. Amidst the clash of infantry and artillery, the cavalry played a crucial role in shaping the course of the battle. "The Maps of the Cavalry at Gettysburg," a meticulous study by renowned historian Edwin Bearss, offers a unique window into the cavalry's operations, providing a comprehensive visual guide to their movements and contributions.

This article delves into the depths of "The Maps of the Cavalry at Gettysburg," exploring the significance of each map, the stories they tell, and their contribution to our understanding of this epic conflict. Through detailed analysis and historical context, we uncover the intricate tapestry of cavalry operations, revealing the strategies, tactics, and decisions that shaped the outcome of the battle.



The Maps of the Cavalry at Gettysburg: An Atlas of Mounted Operations from Brandy Station through Falling Waters, June 9–July 14, 1863 (Savas Beatie Military Atlas Series) by Bradley M. Gottfried

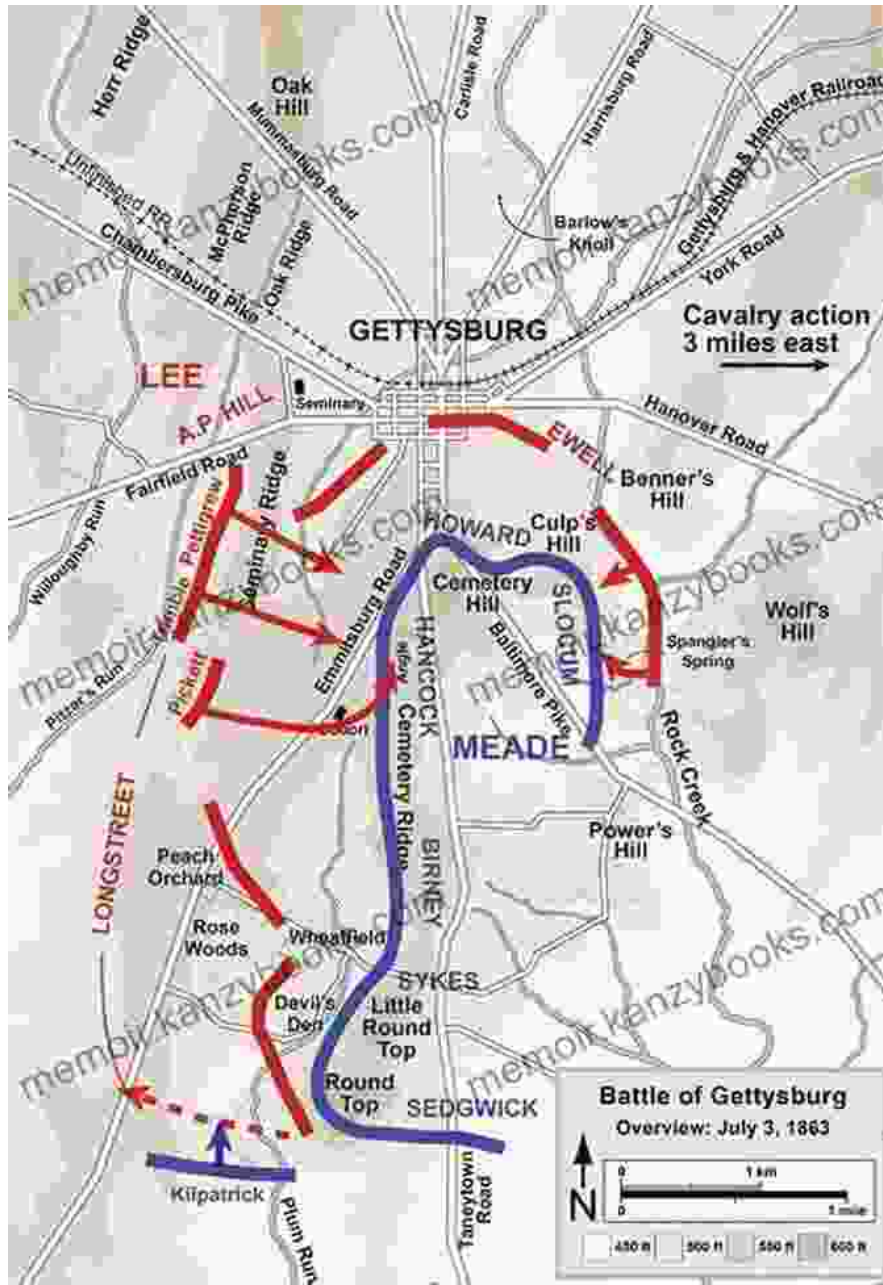
★★★★☆ 4.8 out of 5

Language : English
File size : 55914 KB
Text-to-Speech : Enabled
Screen Reader : Supported
Enhanced typesetting : Enabled
Word Wise : Enabled

Print length : 231 pages
Lending : Enabled



Map 1: The Situation at Gettysburg, July 1, 1863



The opening act of the Battle of Gettysburg unfolded on July 1, 1863, as Union and Confederate cavalry clashed on the outskirts of town. Map 1 depicts the initial positions of both forces, highlighting the strategic importance of controlling the roads leading into Gettysburg. Union cavalry under Brigadier General John Buford skillfully delayed the Confederate advance, buying precious time for Union infantry to arrive and secure the high ground.

Map 2: The Cavalry Battle of East Cavalry Field, July 1, 1863



Map 2: The Cavalry Battle of East Cavalry Field, July 1, 1863

As the battle intensified on July 1, the cavalry engaged in a fierce clash at East Cavalry Field. Map 2 meticulously details the movements and charges of both Union and Confederate cavalry, showcasing the desperate struggle for control of this vital terrain. The map reveals the tactical brilliance of

Union Brigadier General John Kilpatrick, whose cavalry charges helped to halt the Confederate advance and secure the Union left flank.

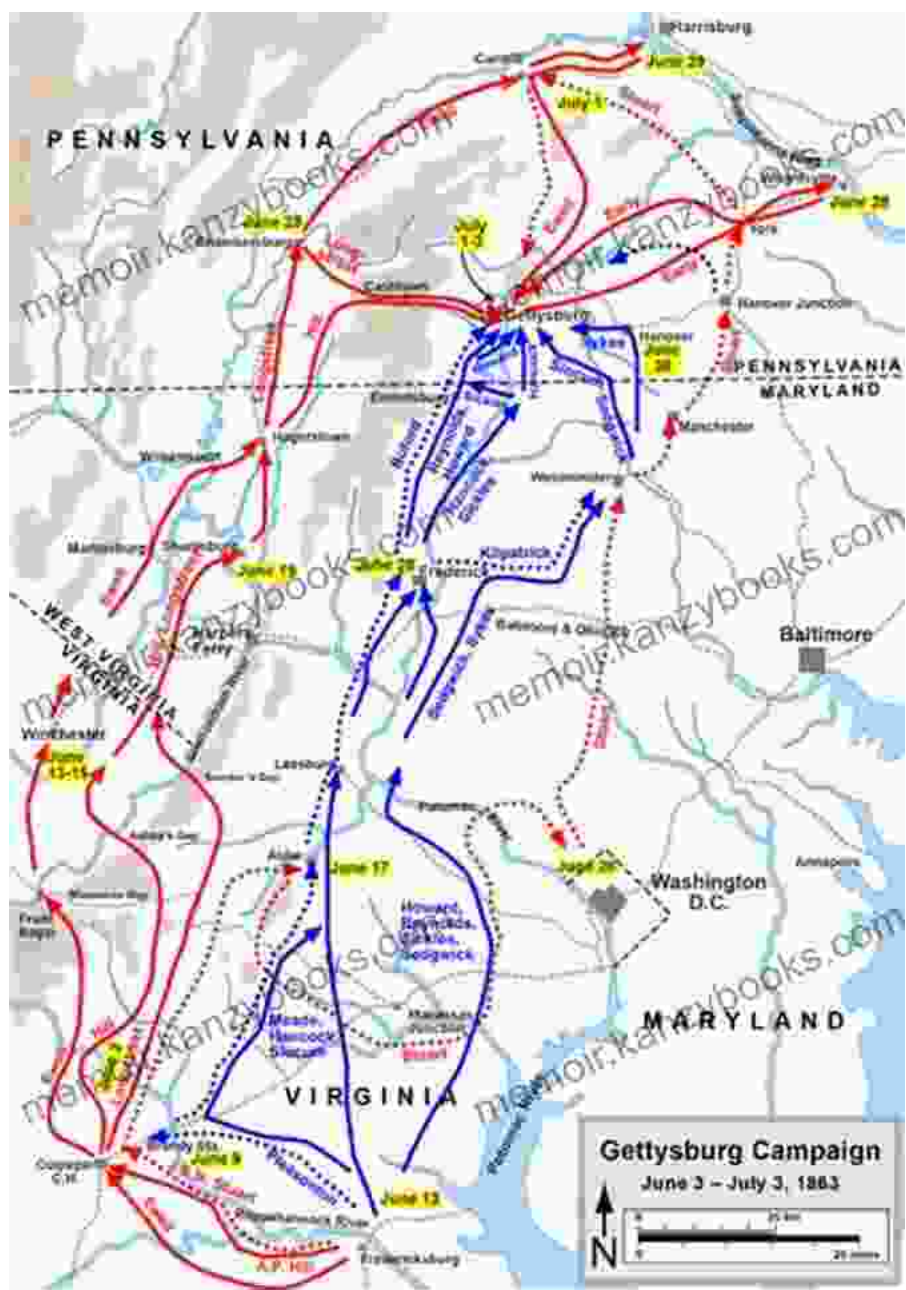
Map 3: Stuart's Ride Around the Army of the Potomac, June 25-29, 1863



In the days leading up to the Battle of Gettysburg, Confederate General J.E.B. Stuart embarked on a daring raid around the Union Army of the

Potomac. Map 3 chronicles the remarkable journey of Stuart's cavalry, revealing their audacious maneuvers and the valuable intelligence they gathered. The map underscores the importance of cavalry in reconnaissance and disruption, highlighting the crucial role Stuart played in informing General Robert E. Lee's decisions.

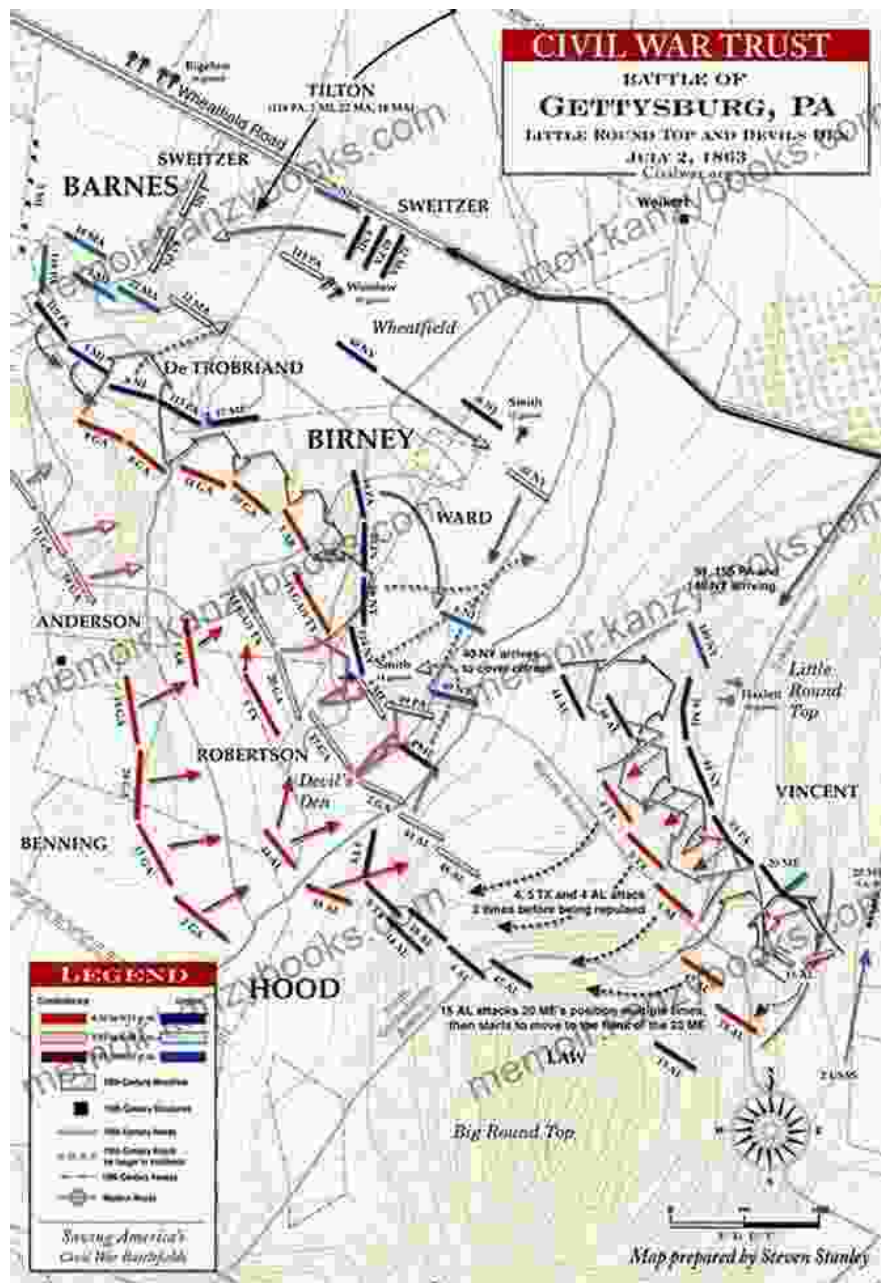
Map 4: The Disposition of the Union and Confederate Cavalry, July 2, 1863



Map 4: The Disposition of the Union and Confederate Cavalry, July 2, 1863

As the battle raged on July 2, the cavalry continued to play a pivotal role. Map 4 depicts the disposition of both Union and Confederate cavalry, highlighting their strategic positioning around the battlefield. The map reveals the Union's efforts to protect their flanks and support their infantry, while the Confederate cavalry sought to disrupt Union lines and exploit any weaknesses. The intricate movements and countermovements of the cavalry are vividly captured in this map.


Map 5: The Cavalry Battle of East Cavalry Field, July 3, 1863



The third day of the Battle of Gettysburg witnessed another intense cavalry battle at East Cavalry Field. Map 5 meticulously reconstructs the final charges and movements of both Union and Confederate cavalry, culminating in the dramatic defeat of the Confederate forces. The map highlights the Union's overwhelming numerical superiority and their skillful use of artillery support, factors that ultimately turned the tide of battle.

"The Maps of the Cavalry at Gettysburg" by Edwin Bearss stands as an invaluable resource for understanding the crucial role of cavalry in this epic conflict. Each map tells a story, revealing the strategies, tactics, and decisions that shaped the course of the battle. Through detailed analysis and historical context, this guide provides a profound appreciation for the contributions of the cavalry, shedding new light on one of the most pivotal moments in American history.

For historians, military enthusiasts, and anyone seeking a deeper understanding of the Battle of Gettysburg, "The Maps of the Cavalry at Gettysburg" is a must-have. It offers a comprehensive guide to the cavalry's operations, unlocking the secrets and complexities of this unforgettable conflict.




The Maps of the Cavalry at Gettysburg: An Atlas of Mounted Operations from Brandy Station through Falling Waters, June 9–July 14, 1863 (Savas Beatie Military Atlas Series) by Bradley M. Gottfried

★★★★☆ 4.8 out of 5

- Language : English
- File size : 55914 KB
- Text-to-Speech : Enabled
- Screen Reader : Supported
- Enhanced typesetting : Enabled
- Word Wise : Enabled
- Print length : 231 pages
- Lending : Enabled

FREE [DOWNLOAD E-BOOK](#) 



Four Cookbooks In One: Recipes To Fight Cancer, Heart Disease, And Build Your Immunity

Looking for a healthy way to fight cancer, heart disease, and build your immunity? Look no further than this cookbook! With over 300 recipes to choose from,...



Hearts and Souls: Exploring the Lives and Legacies of Special Olympics Athletes

The Special Olympics movement has been a beacon of hope and inspiration for decades, transforming the lives of countless athletes with intellectual disabilities around the...